



# Mawson Interchange map

North  Scale   
Metres 20 40

## Train platform information

Platf **1**  
**Gawler** To Gawler

Platf **2**  
**Gawler** To city

## Bus zone information

Zone **A**

- 501** To city via O-Bahn Monday to Friday only
- 565** To Ingle Farm Shopping Centre via Pooraka Monday to Saturday only
- 566** To Golden Grove Interchange via Para Hills Monday to Saturday only

Zone **B**

- 224** To Elizabeth Interchange via Salisbury Interchange
- 225** To Salisbury Interchange via Para Hills


















Zone **C**

- 411** To Salisbury Interchange via Paralowie
- 411u** To UniSA Mawson Lakes Campus 7am-9am Monday to Friday only

Zone **D**

- 222 225** To city via Main North Rd
- 224** To city via Main North Rd 6am-10am Monday to Friday only

## Legend

-  Buses only
-  All traffic
-  Interchange access
-  Train line
-  Bus zones
-  GAWLER LINE train platforms
-  OUTER NORTH region bus routes
-  OUTER NORTH EAST region bus routes
-  Fare agent
-  Real-Time arrivals display
-  Accessible toilet
-  Accessible elevator
-  Disabled parking
-  Food kiosk
-  Park 'n' Ride
-  Bike locker
-  Bike racks

